

PLAN YOUR AMAZING

# HOLIDAY




**RIB EXCURSIONS WITH SKIPPER**

**ITINERARY**

- Port of Pozzallo
- Leek island
- Cirica
- Tip of the ants
- Island current
- Capopassero island
- Marzamemi

APERITIF AT SUNSET



SEA EXCURSIONS



SNORKELING



PORT OF POZZALLO



LEEK ISLAND



GIRICA



TIP OF THE ANTS



ISLAND OF CURRENT



CAPOPASSERO ISLAND

TRANSFER FROM AND TO THE PORT OF POZZALLO



MARZAMEMI NEWS!

**FULL DAY FORMULA**

**9:00/19:00**

**HALF DAY FORMULA**

**9:00/13:00  
15:00/19:00**

Sail with us in the wonders of  
**MEDITERRANEO**

# our boats...



Ranieri Cayman 26  
sport touring

Max. 12 people




Bat Pacific SL

Max. 8 people

## A BIT OF HISTORY

## POZZALLO

In the 14th century, the municipality of Pozzallo was well known for its fresh water springs, "Pozzofeto" and "Senia", so much so that it was marked on the nautical charts for replenishing the water supplies of the canals. The Chiaramonte family (Counts of Modica) had a "Caricatore" built, a complex of warehouses with piers and slipways on the coast, which made Pozzallo become the second most important maritime commercial hub in the Sicilian era. In the fifteenth century, Count Cabrera had the homonymous tower built to strengthen the defensive structures of the coast. The Cabrera Tower was in fact of great military importance for the preventive sighting of the Pirates who aimed to plunder the grain reserves of the Charger.



## *Leek Island*


It is an island, located in the Malta channel, which has a reduced vegetation mainly characterized by the leek, from which it takes its name. In 1989, several skeletons of men dated to the 10th century were found

According to evidence, these are the remains of the family of one of the last emirs of Tunisia




## *Jannuzzo Rock*

Moving along the canal, we arrive in this fantastic place appreciated for fishing and diving. The islet is a triangular-shaped stack detached from the Ragusa coast.



## ***Stacks of Cziriga***

A few meters from the Mediterranean coast, we admire these two islets of limestone structure. The two stacks, together with the beach in front, form an attraction much appreciated by tourists.



## ***Bay of Porto Ulysses***

Located along the southeast coast of Sicily, it is known for its superb panorama of the suggestive stacks. Mentioned by Cicero, it is renowned as the legendary place where the Homeric hero Ulysses landed. Several historical artifacts have been found here, including the buried fragments of a Byzantine ship from the 6th century..



## *Tip of the Ants*

Located in the Pachino area, this limestone cliff fascinates with its conformation and the beauty of the landscape. The name derives from the shape that the rocks assume when seen from above, against which the island of currents stands out.



## *Island of Currents*

Round island, located on the Ionian coast in the territory of Portopalo. It represents the southern end of the Sicilian island, geographically further south than Tunis. This islet, on which stands a lighthouse, abounds in the presence of shrubs typical of the Mediterranean maquis. In a suggestive and fascinating way, you can let yourself be overwhelmed by the magic of the embrace between the waters of the Mediterranean and the Ionian.



## *Capo Passero Island*

It is located in the Ionian Sea. To defend themselves from the continuous Turkish-Barbarian raids, which followed one another at Capo Passero in the 16th century, the deputation of the kingdom, presided over by the viceroy Marcantonio Colonna, decided to build a fortress at the highest point of the island manned by soldiers and armed with pieces of artillery.



## *Marzamemi*

The village was born around the landing place, which later became a fishing port, and developed thanks to this last activity, still widely practiced today, also equipping itself with a tuna fishery, one of the most important in Sicily. The tuna fishery of Marzamemi dates back to the time of the Spanish domination in Sicily in 1600 under the reign of Philip IV who in 1655 was sold to the baron Simone Calascibetta of Piazza Armerina.

SERVICES ON

# BOARD

- REFRESHMENT
- SUN AWNING
- SHOWER WITH FRESH WATER
- ICEBOX
- 12 VOLT POWER SUPPLY

CUSTOMIZE YOUR **TOUR**

BIRTHDAY CELEBRATIONS  
ON BOARD

BACHELOR  
PARTY

APERITIFS  
ON BOARD

## MORE INFO

### RELATED TO THE TOUR

In all places of the tour you will have the opportunity to swim and photos.

#### Stacks of Ciriga

You can swim in shallow water and reach the small beach nestled between the wonderful stacks.

#### Tip of the ants

You will be able to navigate on a dinghy inside the "Cave of sighs on the amber coast.

#### Island of currents

You will be able to descend on the island with a small swimming path.

#### Capopassero island

Stop under the Tafuri Castle and the old Tonnara. Swim near the "Grotta dei Gamberi"

#### Marzamemi

Bathroom near the Vendicari reserve and between the Roman columns lying on a 7mt depth. about.

- Departure with a minimum of 4 adults
- The itinerary is subject to change based on weather conditions
- Snorkeling equipment included in the price.
- Refreshments based on soft drinks (water, cold tea, juices) included in the price.
- Fuel included